


Columbia River Region NEWS



MARCH, 2001

1ST Qtr-2001

COLUMBIA RIVER REGION SCHOLARSHIP EDITION

March 1, 2001

From: Columbia River Region (CRR)
American Society for Photogrammetry and Remote Sensing (ASPRS)

To: Colleges within the Columbia River Region

Subject: **Columbia River Region 2001 SCHOLARSHIPS ANNOUNCEMENT**

CRR-ASPRS is pleased to announce the availability of two scholarships that will be available for the 2001-2002 academic year and will each consist of a cash award of \$1,000, a one-year student membership in ASPRS, and a complimentary conference registration (not including workshops) for GIS in Action 2001.

Applications are invited from students, attending colleges and universities within the Columbia River Region of ASPRS, who are preparing for a career in Photogrammetry, Remote Sensing, Cartography, or Geographic Information Systems. The applicant must be either a U.S. citizen, or a legal resident alien, pursuing a full-time program of study during the 2001-2002 academic year leading to either a Bachelor's, Master's, or Doctorate degree. Undergraduates must have attained at least Junior-class standing by the beginning of the 2001-2002 academic year.

The Scholarship Committee Chair must receive the application by April 30, 2001. Successful recipients will be notified of the selection prior to the GIS in Action 2001 Conference, which will be held May 31-June 1, 2001 in Portland, OR. The scholarship awards will be announced at the Conference, so each recipient is encouraged to attend and be recognized for his or her accomplishment.

Please find enclosed a list of official guidelines and an application form. We request that you make photocopies of both documents, as needed, to post and/or distribute to qualified students as soon as possible.

Thank you,

Nancy K. Tubbs
Chair, CRR Scholarship Committee
10615 SE Cherry Blossom Drive
Portland, OR 97216

**COLUMBIA RIVER REGION
AMERICAN SOCIETY FOR PHOTOGRAM-
METRY AND REMOTE SENSING**

2001 SCHOLARSHIP GUIDELINES

PURPOSE:

The purpose of this award is to assist a student pursuing a full-time program of study in one of the subject areas of interest to the Columbia River Region of the American \Society for Photogrammetry and Remote Sensing.

AWARD:

1. The Award shall consist of a cash award of \$1,000;
2. A one-year student membership in ASPRS; and
3. A complimentary registration for GIS in Action 2001 (not including workshops).
4. Announcement of the award recipients will be made at the GIS in Action 2001 Conference.

ELIGIBILITY:

1. The student must be pursuing a full-time course of study leading to either a Bachelor's, Master's, or Doctorate degree at a college or university within the Columbia River Region of ASPRS during the period for which the award is made.
 - a. Undergraduates must have attained at least Junior-class standing by the beginning of the 2001-2002 academic year.
 - b. Community or junior college students are eligible, contingent upon acceptance into the Junior year of a 4-year program of a qualified college or university.
 - c. One award will be made at the undergraduate level and one award will be made at the graduate level, if sufficient high-quality applications are received for each level.
2. The student must be a U.S. citizen or a legal resident alien.
3. The course of study must be preparing the student for a career in Photogrammetry, Remote Sensing, Cartography, or Geographic Information Systems.
4. Previous recipients of this award are eligible to apply again.

BASIS OF AWARD:

1. The applicant will be evaluated on the basis of a complete application package consisting of the following:
 - a. A completed application form;
 - b. Proof of enrollment in, or acceptance to, an eligible program of study at a college or university within the Columbia River Region of ASPRS;
 - c. Official transcripts of all college level coursework taken to date;
 - d. Three (3) letters of recommendation, at least two (2) of which must be from faculty members able to evaluate the student's academic potential in the chosen area of study (letters of recommendation should be mailed directly to the Scholarship Committee Chair); and
 - e. A brief (1-2 pages) statement of your career-related experience, career goals and how this scholarship would help further your pursuit of your future goals.

SELECTION:

1. Evaluation of the applications, and selection of the recipient, shall be made by a committee of three persons appointed by the President of the Columbia River Region.
2. The recipient will be notified of selection prior to the GIS in Action 2001 Conference in May 2001, so that the official announcement of the award may be made at the conference.

DEADLINE: The Scholarship Committee Chair must receive completed application packages by April 30, 2001.

NOTE TO ALL APPLICANTS:

Responsibility for insuring that a complete application package is submitted rests with the applicant. Incomplete applications may not receive full consideration by the selection committee.

Completed application packages should be mailed to:

Nancy K. Tubbs
Chair, CRR Scholarship Committee
10615 SE Cherry Blossom Drive
Portland, OR 97216

**COLUMBIA RIVER REGION
AMERICAN SOCIETY FOR PHOTOGRAMMETRY AND REMOTE SENSING**

2001 SCHOLARSHIP APPLICATION

NAME _____

FIRST

MI

LAST

CURRENT MAILING ADDRESS _____

CITY

STATE

ZIP CODE

PHONE DAY () _____ EVENING () _____

DATE OF BIRTH _____ PLACE OF BIRTH* _____

COLLEGE/UNIVERSITY _____

MAJOR _____ MINOR _____

ANTICIPATED COMPLETION DATE OF CHOSEN DEGREE _____

ANTICIPATED DEGREE _____

ALONG WITH THIS APPLICATION INCLUDE:

1. Proof of enrollment in, or acceptance to, a desired program of study in a qualified college or university within the Columbia River Region of ASPRS;
2. Official transcripts of all college level coursework taken to date;
3. Three (3) letters of recommendation from three sources. Two (2) of which must be from faculty members able to evaluate the academic potential of the applicant in the chosen area of study;
4. A brief (1-2 pages) statement of your career-related experience, career goals and how this scholarship would help further your pursuit of your future goals; and
5. *If applicant is a resident alien, provide proof of legal resident alien status (photocopy is acceptable).

For a detailed list of requirements, see attached 'GUIDELINES'.

COLUMBIA RIVER REGION EXECUTIVE BOARD

NATIONAL DIRECTOR:

Thomas L. Pagh, CP
Spencer B. Gross, Inc.
13545 NW Science Park Dr.
Portland, OR 97229
tom@sbgmaps.com

REGION PRESIDENT:

Doug Smith
David C. Smith & Associates
1734 SE Tacoma
Portland, OR 97202
dsapdx@easystreet.com

REGION VICE-PRESIDENT:

Margo Blosser
Gorge GIS
423 E. 3rd
Hood River, Or. 97031
mblosser@gorge.net

SECRETARY/TREASURER

Chris Aldridge
13545 NW Science Park Dr.
Portland, OR 97229
chris@sbgmaps.com

PAST PRESIDENT:

Sal Kadri
ValueCAD, Inc.
2548 SE Ankeny St.
Portland, OR 97214
sal@valuecad.com

NEWSLETTER EDITOR:

Jackie Olson
USGS/WRD
10615 SE Cherry Blossom Dr.
Portland, OR 97216-3159
jcolson@usgs.gov

REMOTE SENSING EDITOR:

Ralph Kiefer
15119 Oyer Dr.
Oregon City, OR 97045
rwkieferr@facstaff.wisc.edu
rwkieferr@aol.com

STUDENT CHAPTER ADVISOR:

Michael Wing
541-737-4009
Oregon State University,
Corvallis, OR
michael.wing@orst.edu

STUDENT CHAPTER ADVISOR:

Art Benefiel
541-383-7703
Central Oregon Community College
Bend, OR
a.benefiel@cocc.edu

NATIONAL DIRECTOR, TOM PAGH

Our Region continues to remain in good financial health. As a result, the CRR Executive Board has authorized increasing the amount of our annual scholarships from \$750 to \$1000 each. I encourage each member to pass on the information in this edition to any student they know who might be interested in applying.

Progress continues on implementation of the technical grade certification program. Sky Chamard is heading up a national committee charged with creating the guidelines, requirements and testing procedures. If all continues as expected, our society will have a technologist


level certification program, in the areas of Photogrammetry, GIS and Remote Sensing, in place by January of 2002. This will allow the many technicians within our industry to receive recognition for their contributions and abilities.

The annual ASPRS conference in St. Louis is fast approaching. More news on the national level will be reported in the next edition. Also, our local GIS-IN-ACTION 2001 is scheduled for May 30,31 and June 1. If you have not received notification, or a preliminary program, check out the following web site: www.orurisa.org

David C. Smith & Associates, Inc.


PROFESSIONAL PHOTOGRAMMETRISTS AND
DIGITAL MAPPING SPECIALISTS

1734 S. E. Tacoma
Portland, Oregon 97202



DAVE SMITH, P.L.S., CP
President

Bus. (503) 232-5285
Fax. (503) 230-9052
Res. (503) 774-1769



TITAN SYSTEMS CORPORATION


AVERSTAR GROUP

ROGER E. CRYSTAL
GIS Site Manager

4099 SE International Way, Suite 206
Portland, OR 97222-8853
Email: roger.crystal@titan.com

Tel: (503) 794-1344 x116
Fax: (503) 794-1350

THANKS TO OUR SPONSORS




Sal Kadri

- AutoCAD, MicroStation - Drafting, As-Built
- Scanning, CAD Conversion, Digitizing
- CAD, GIS, AM/FM, EDMS

2548 S.E. Ankeny St.
Portland, OR 97214
email: sal@valuecad.com

Ph. (503) 233-8796
Fax (503) 731-9087




Carl Zeiss, Inc.
61 Inverness Drive East
Suite 102
Englewood CO 80112

Kent L. Park

Western Region Sales Manager

Photogrammetry Division

(303) 799-6838
(303) 799-8159 Fax
(303) 637-6924 Voice Mail
kpark@czi.com



RICHARD GRAVILLE

P.O. BOX 1118
CALDWELL, IDAHO 83606-1118
TEL: 208 454-1344
FAX: 208 454-1345



Larry Bergman

7816 SE 13th Avenue
Portland, Oregon 97202

(503) 239-6010
FAX: (503) 239-4637



Aerial Photography
Aerotriangulation
Engineering Mapping
Digital Orthophotography
Photogrammetric Scanning
GIS Applications

Spencer B. Gross, Inc.
Photogrammetric Engineering

13545 N.W. Science Park Drive Portland, Oregon 97229
503•646•1733 FAX 503•626•4818
e-mail: info@sbgmaps.com home page: www.sbgmaps.com




EAGLE
GPS Survey Corporation

AL HERTEL

13545 N.W. Science Park Drive
Portland, Oregon 97229
(503) 643-1073

The shape of information



3Di, LLC
3400 West 11th Ave.
Eugene, OR 97402
541.343.8877
(fax) 541.343.8879
bhazell@3dillc.com
www.3dillc.com

Bret J. Hazell
Regional Director, West Region
Mapping Services